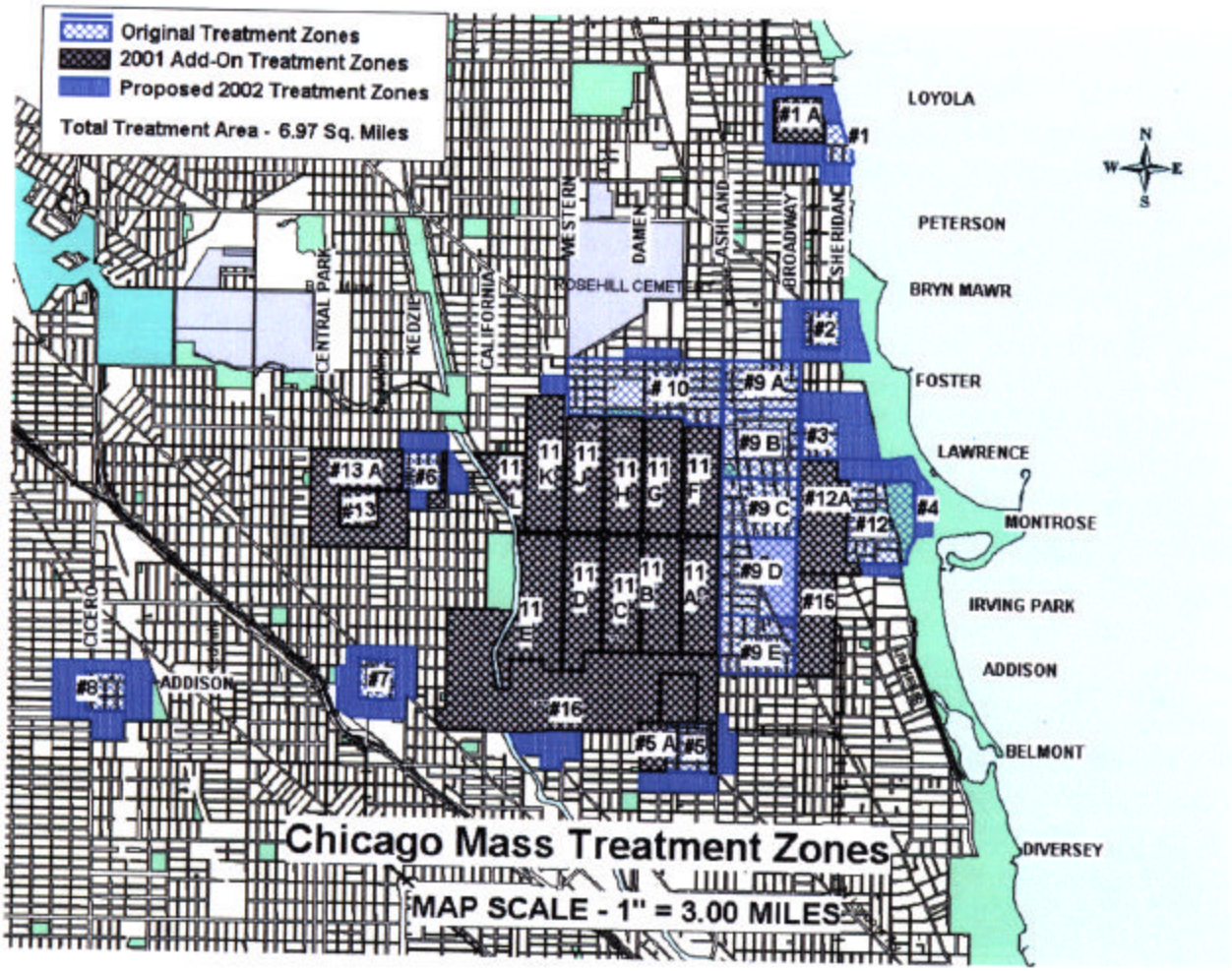
Original Treatment Zones
2001 Add-On Treatment Zones
Proposed 2002 Treatment Zones
Total Treatment Area - 6.97 Sq. Miles
LOYOLA
PETERSON
BRYN MAWR
FOSTER
LAWRENCE
MONTROSE
IRVING PARK
ADDISON
BELMONT
DIVERSEY
ADDISON
ROSEHILL CEMETERY
CENTRAL PARK
KEDZIE
CALIFORNIA
WESTERN
DAMEN
ASHLAND
BROADWAY
SHERIDAN
CICERO
#1 A
#1
#2
#3
#4
#5 A
#5
#6
#7
#8
#9 A
#9 B
#9 C
#9 D
#9 E
10
#12A
#12
#13 A
#13
#15
#16
N
W
E
S
Chicago Mass Treatment Zones
MAP SCALE - 1" = 3.00 MILES

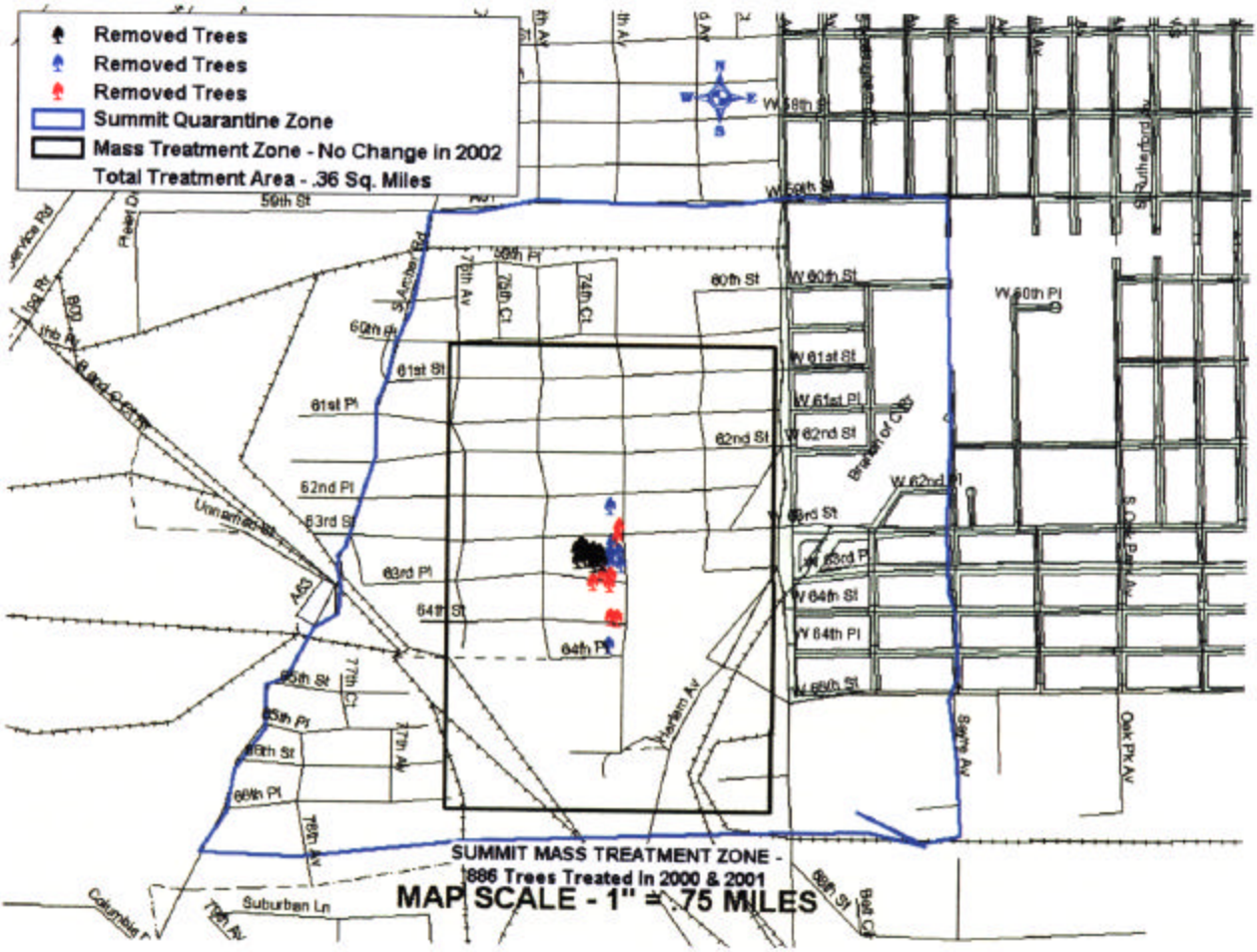
Removed Trees
Removed Trees
Removed Trees
Summit Quarantine Zone
Mass Treatment Zone - No Change in 2002
Total Treatment Area - .36 Sq. Miles
59th St
60th St
61st St
61st Pl
62nd St
62nd Pl
63rd St
63rd Pl
64th St
64th Pl
65th St
65th Pl
66th St
66th Pl
74th Ct
75th Ct
75th Av
76th Av
77th Ct
77th Av
W 60th St
W 60th Pl
W 61st St
W 61st Pl
W 62nd St
W 62nd Pl
W 63rd St
W 64th St
W 64th Pl
Harlem Av
Oak Pk Av
Suburban Ln
SUMMIT MASS TREATMENT ZONE -
886 Trees Treated in 2000 & 2001
MAP SCALE - 1" = .75 MILES

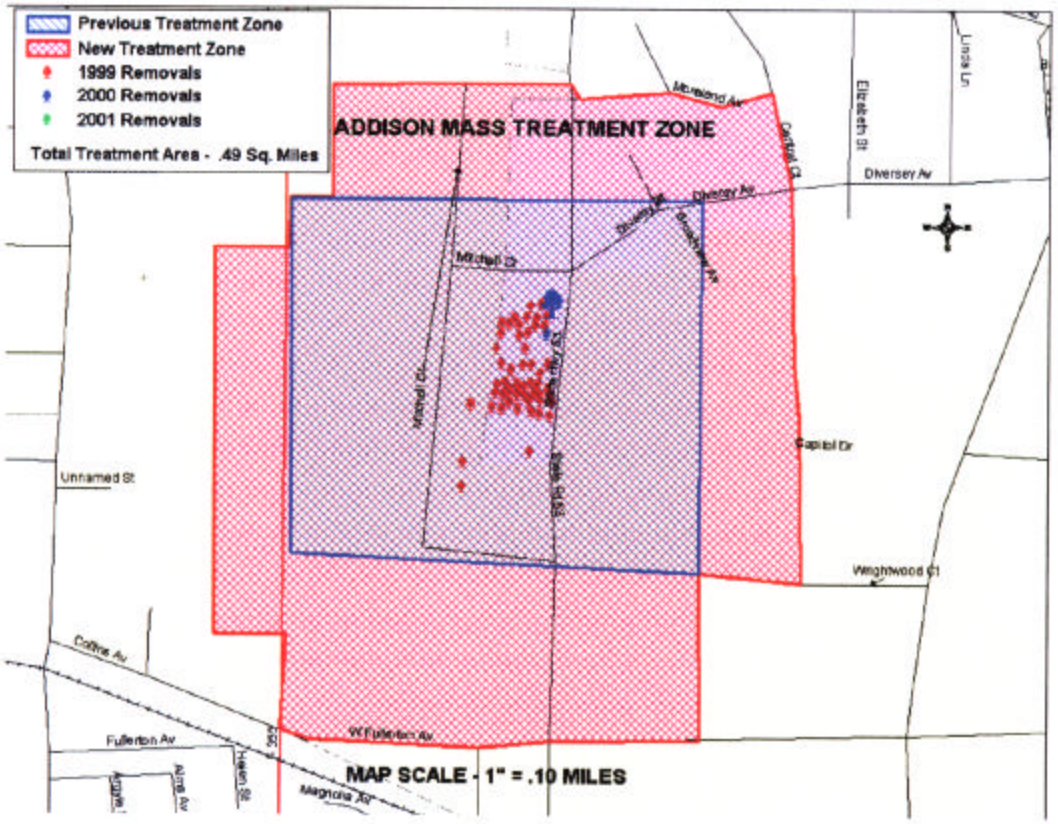
Previous Treatment Zone
New Treatment Zone
1999 Removals
2000 Removals
2001 Removals
Total Treatment Area - .49 Sq. Miles
ADDISON MASS TREATMENT ZONE
Diversey Av
Capitol Dr
Unnamed St
Wrightwood Ct
Collins Av
Fullerton Av
W Fullerton Av
Magnolia Av
MAP SCALE - 1" = .10 MILES

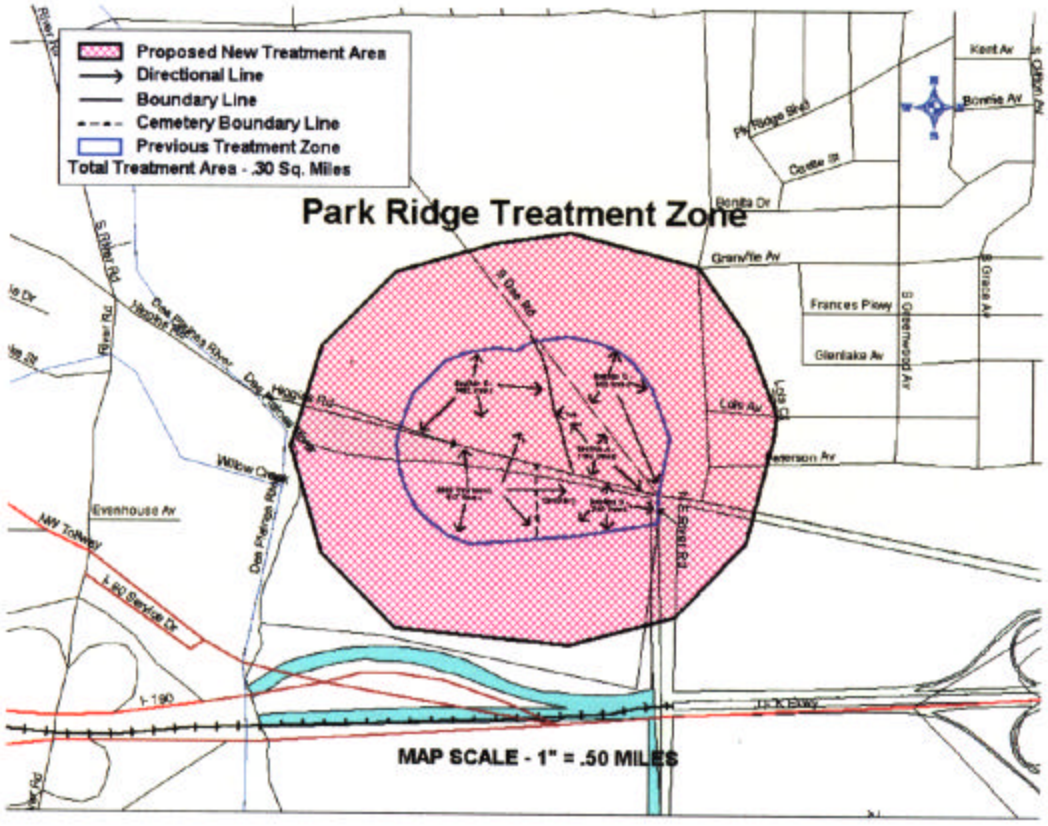
Proposed New Treatment Area
Directional Line
Boundary Line
Cemetery Boundary Line
Previous Treatment Zone
Total Treatment Area - .30 Sq. Miles
Park Ridge Treatment Zone
Kent Av
Bonnie Av
Granville Av
Frances Pkwy
Glenlake Av
Evenhouse Av
I-190
MAP SCALE - 1" = .50 MILES

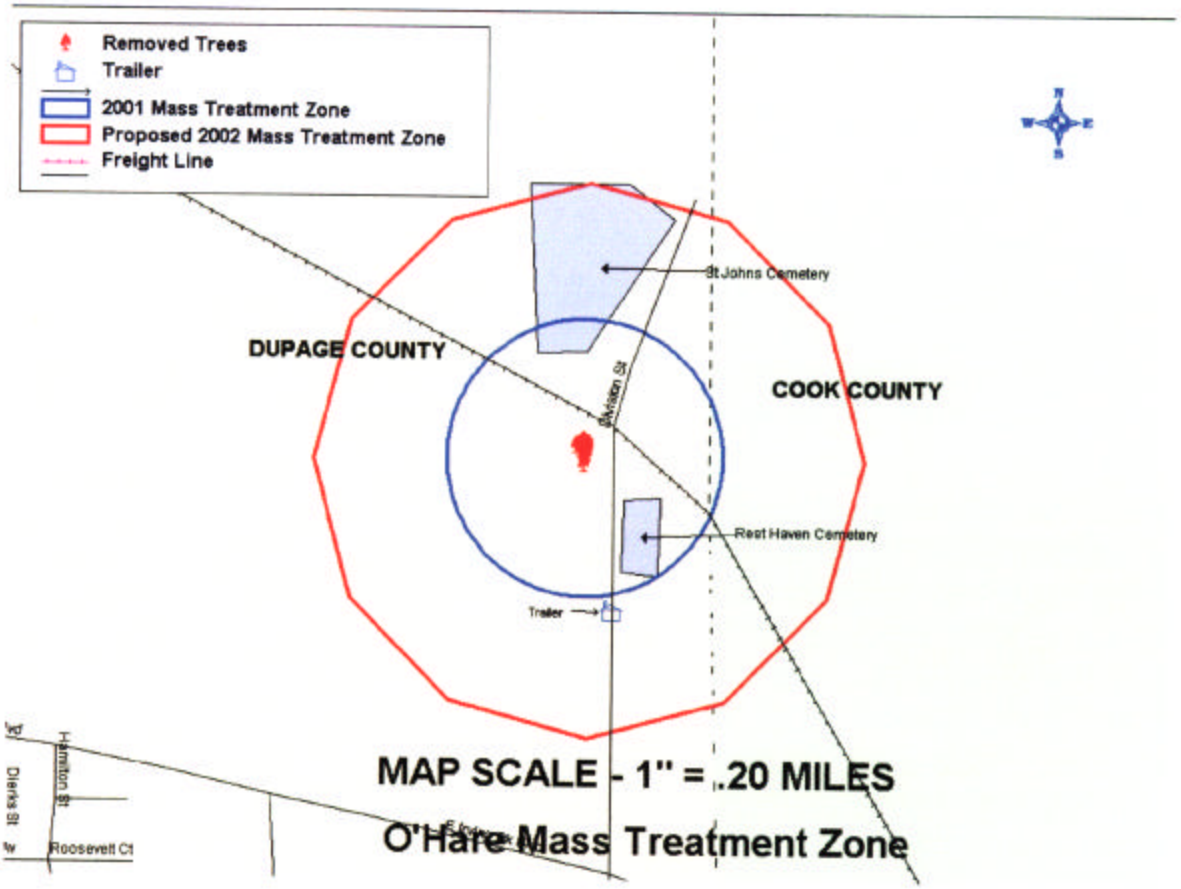
Removed Trees
Trailer
2001 Mass Treatment Zone
Proposed 2002 Mass Treatment Zone
Freight Line
St Johns Cemetery
DUPAGE COUNTY
COOK COUNTY
Addison St
Rest Haven Cemetery
Trailer
Hamilton St
Roosevelt Ct
MAP SCALE - 1" = .20 MILES
O'Hare Mass Treatment Zone